

Dear Parent / Guardian,

As part of their Duke of Edinburgh's Award, your child will be attending the expedition. Please carefully note the information for times, locations, maps, and directions. Refer to this information alongside as postcode, as navigational systems vary and may not take you to the exact start location.

Please keep the start and finish locations as safe as possible by minimising the volume of cars in the car park. This can be achieved through car sharing, arriving at the allocated time, the young person signing in and out, and either dropping off or collecting as swiftly as possible. Thank you for your understanding. Pre-ordered rucksacks will be available in the car park. Please seek assistance from GOtC staff if required. We are always available to help.

Every expedition is unique making it difficult to be precise with an exact finish time. All participants are asked to try to phone home during their last morning to inform you of their anticipated finishing time. However, if you do not hear from them, please aim for the mid-point of the expected times.

During training expeditions, GOtC staff will be walking directly with groups in the early stages focusing on teaching navigation. As the skills and confidence of the group progresses, supervision will become more remote. This will then become more akin to qualifying expeditions where techniques such as observation, check-pointing and trailing are employed, as appropriate to monitor all participants.

It is essential that each participant brings a waterproof jacket and pair of waterproof trousers as an additional layer that can be put on over their clothes for every expedition. As part of their preparation for this expedition participants have been given training and/or printed information on kit, food, and clothing. We recommend that at least one week prior to the expedition, parents and participants revisit this information. There is also an Expedition Kit list on [www.dofe.org](http://www.dofe.org).

If there is an emergency and you need to contact your child during the expedition, please call the phone number on this letter. It will divert to the staff onsite. This number will also be given to the young people, therefore only call for emergency reasons.

Thank you for your continued support and Get Outside the Classroom wish all participants the very best in their expedition experience.

Kind regards,

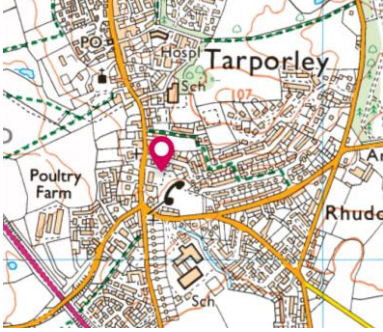
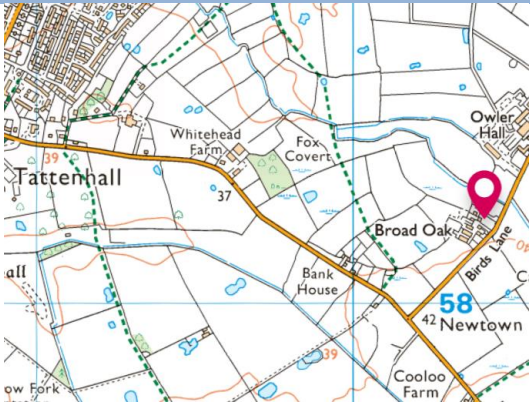
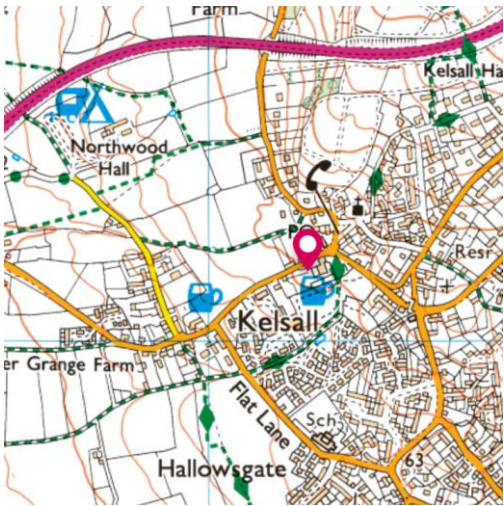


Director  
Get Outside the Classroom

**Expedition:** Bronze Qualifying Expedition

**School:** Tytherington High School

**Date:** Saturday 5<sup>th</sup> – Sunday 6<sup>th</sup> July 2025

<p><b>Start</b> Time: 09:30</p>	<p>Tarporley Community Centre, <b>CW6 0AY</b></p> <p>What 3 words <b>Unwound. mountains. otters</b></p>		<p>As you travel south through Tarporley, the community centre is on the right-hand side, just before the petrol station. Parking is set back off the road behind the community centre.</p>
<p><b>Camp</b></p>	<p>Broad Oak Campsite, Birds Ln, Chester, <b>CH3 9NL</b></p> <p>What 3 words <b>Beards. fruits.birds</b></p>		<p>From Tattenhall village, leave on the high Street with the Sportsmans Inn on your right. After ¼ mile, turn left onto Birds Lane. Broad Oak is in 500 yards on the left.</p>
<p><b>Finish</b> 14.30 - 15.30</p>	<p>Morris Dancer Pub, Chester Rd, Kelsall, Tarporley, <b>CW6 0RZ</b></p> <p>What 3 Words <b>Recovery. Originate. tradition</b></p>		<p>From Chester take the A54 east towards Delamere. Turn right onto Chester Road into Kelsall. The Morris Dancer Pub is on the right, opposite the Co-op.</p>